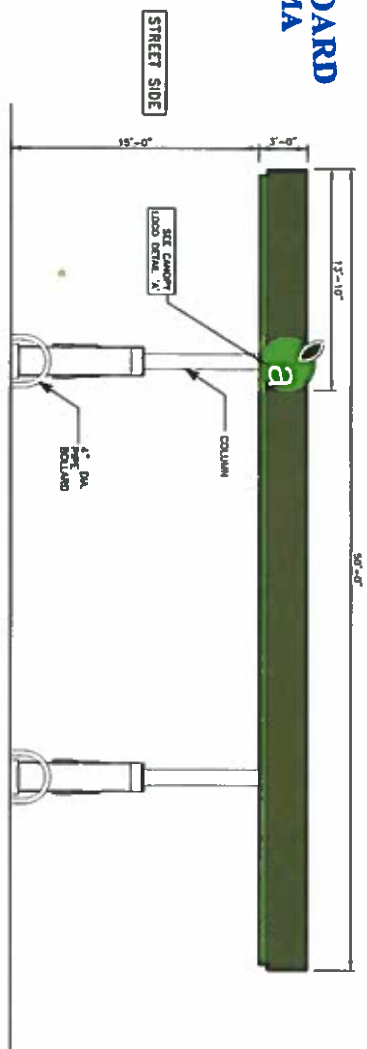
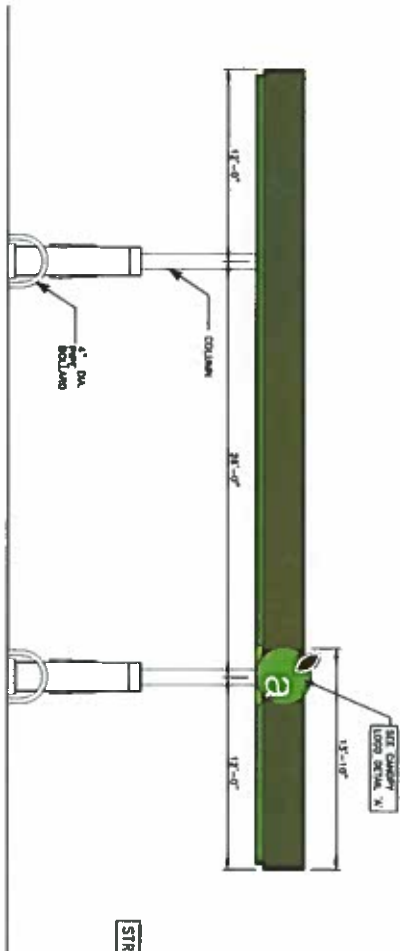


JAN - 8 2018

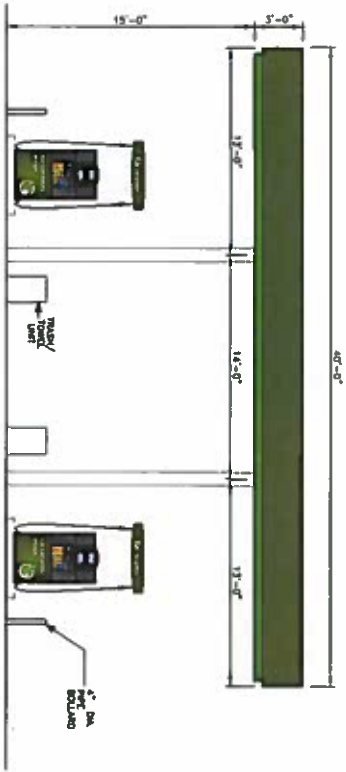
PLANNING BOARD
GRAFTON, MA



Ⓑ RIGHT ELEVATION - AXTELL BROOK
SCALE: 3/16" = 1'-0"



Ⓓ LEFT ELEVATION - STORE
SCALE: 3/16" = 1'-0"



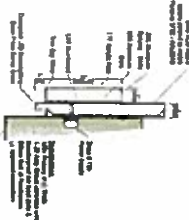
Ⓒ FRONT ELEVATION - WORCESTER STREET
SCALE: 3/16" = 1'-0"




Ⓐ REAR ELEVATION
SCALE: 3/16" = 1'-0"



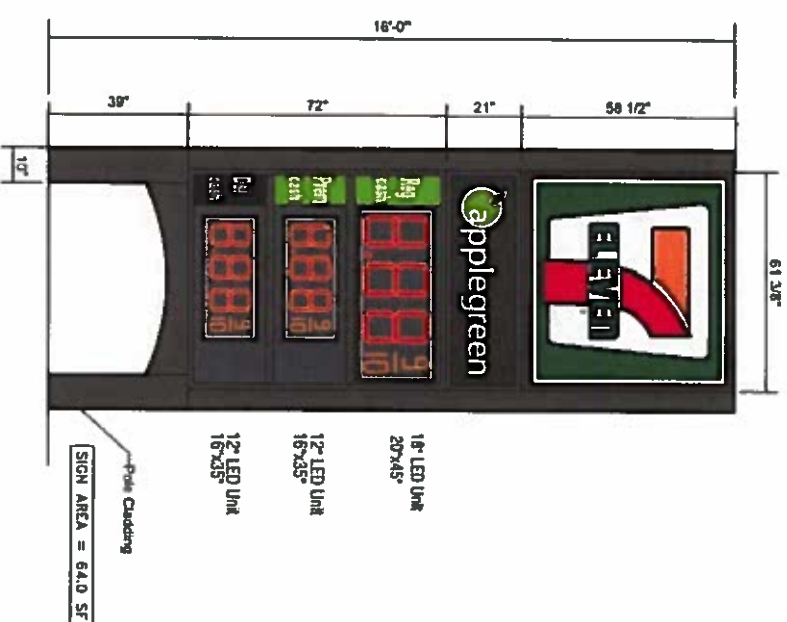
DISPENSER GRAPHICS DETAIL 'B'
NOT TO SCALE



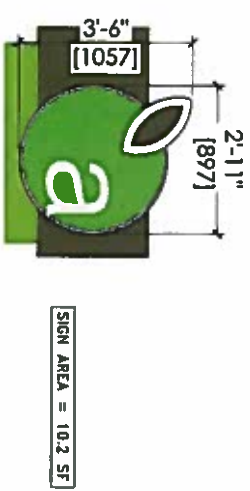
SECTION THRU CHANNEL LETTERS
NOT TO SCALE



CORNER & JOINT STANDARD SECTION DETAIL
NOT TO SCALE



PROPOSED PRE-STANDING SIGN
NOT TO SCALE



CANOPY LOGO DETAIL 'A'
NOT TO SCALE

NO.	REVISION	DATE
1	REVISE SIGNAGE	HS 12/28/17
	DESCRIPTION	BY DATE
	REVISIONS	

RETAIL FUEL CANOPY ELEVATIONS

ASSESSORS MAP 55 LOT 94
66 WORCESTER STREET
GRAFTON, MASSACHUSETTS
PREPARED FOR:
PETROGAS GROUP NEW ENGLAND, INC.
158 NORTH MAIN STREET
ANDOVER, MASSACHUSETTS 01910

44 Silver Reed, Suite One
Salem, MA 01970
978-687-0079
DESIGNERS • PLANNERS • SURVEYORS
MHP Design Consultants, Inc.
www.mhpdesign.com



SCALE: AS SHOWN	DATE: NOVEMBER 7, 2017	SHEET NO. 1 OF 1
DRAWN BY: DSA	CHECKED BY: HS	PROJECT NO. 408816